



NEW ROUTE



ROUTE CHANGE



FREQUENCY CHANGE



NO CHANGE

## PROPOSED ROUTE SUMMARY

Route 51 will now run between H.E. Holmes and Inman Park/ Reynoldstown Stations along H.E. Holmes Dr., Joseph E Boone Blvd., Ralph McGill Blvd., and Moreland Ave. The midday frequency of this route will be upgraded to **20 minutes**. For more details, refer to the table below. Mid-route connection to the Red and Gold rail lines is available at Civic Center Station.

The segment along Ralph McGill Blvd. between Peachtree Center Ave. and John Lewis Freedom Pkwy. will now be served by this route instead of Route 816. The segment along Moreland Ave. previously served by Route 102 will now be served by this route. The segment between West Lake Station and Tiger Flowers Dr. previously served by Route 867 will now be served by this route. Service along Joseph E. Boone Blvd. between Anderson Ave. and Hamilton E. Holmes Dr. will be provided by the West Atlanta On-Demand Zone. The segment of Luckie St. between North Ave. and Ivan Allen Jr. Blvd will be discontinued. The segment of Centennial Olympic Park Dr. between North Ave. and Ivan Allen Jr. Blvd. will also be discontinued.

## PROPOSED FREQUENCIES AND HOURS OF OPERATION\*

### MONDAY - FRIDAY

	EARLY MORNING 5 AM - 6 AM	AM PEAK 6 AM - 9 AM	MIDDAY 9 AM - 3 PM	PM PEAK 3 PM - 7 PM	EVENING 7 PM - 9 PM	NIGHT 9 PM - 1 AM
EXISTING	20	20	30	20	30	30
PROPOSED	20	20	20	20	20	20

### SATURDAY - SUNDAY - HOLIDAY

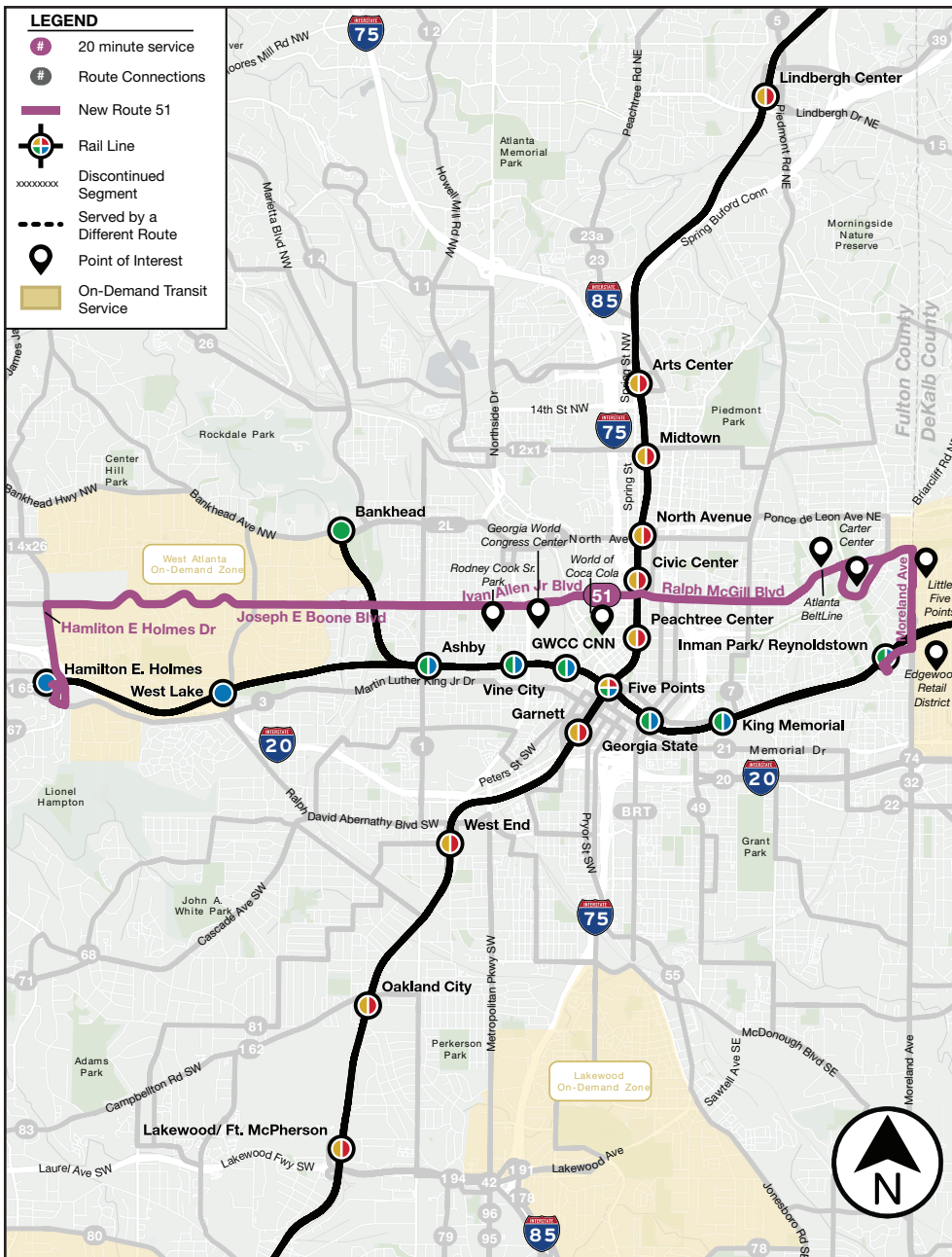
	EARLY MORNING 5 AM - 6 AM	MORNING 6 AM - 9 AM	MIDDAY 9 AM - 3 PM	EARLY EVENING 3 PM - 7 PM	EVENING 7 PM - 9 PM	NIGHT 9 PM - 1 AM
EXISTING	30	30	30	30	30	30
PROPOSED	20	20	20	20	20	20

\*Frequencies indicate the average time, in minutes, between bus arrivals. This table displays approximate hours of operation. Actual hours of operations may vary per route.
















## ROUTE IMPROVEMENTS

- Increased Route Frequency
- More Direct Routing
- Improved Connections



## KEY DESTINATIONS SERVED

-  H.E. Holmes Station
-  Rodney Cook Sr. Park
-  Georgia World Congress Center
-  Georgia Aquarium
-  World of Coca-Cola
-  Atlanta BeltLine
-  Civic Center Station
-  Historic Fourth Ward Park
-  Carter Center
-  Freedom Park
-  Little Five Points
-  Edgewood Retail District
-  Inman Park/Reynoldstown Station



## PROPOSED CONNECTIONS

**BUS**  
1, 2, 3, 4, 7, 10, 14, 26, 32, 49, 66, 67, 73, 74, 165

**ON-DEMAND SERVICE**  
Kirkwood/Candler Park, West Atlanta

**RAIL**  
**Blue/Green Lines:** Inman Park/Reynoldstown Station  
**Blue Line:** West Lake Station  
**Red/Gold Lines:** Civic Center Station



## PROVIDE FEEDBACK

Share your thoughts on the proposed NextGen Bus Network Redesign at [www.MARTANextGenBusNetwork.com](http://www.MARTANextGenBusNetwork.com).